

Intensive Flight Operations by 306 FTG USAF Academy





306 FTG MACA Chart Version 11 -1Ma

Not For In-Flight Use, Obstacle Data & Chart Features Not Updated

This chart reflects the operation of 306 FTG C-172, C-150, DA-40, & SR-20 aircraft in and around the greater Colorado Springs Area. The 306 FTG reserves the right to change operations depicted on this chart at any time and will continue to update this chart as its mission / airspace requirements change. Contact the 306 FTG Airspace Shop at 719-333-0595 for the most current Working Areas and Flight Routes

It is highly advisable to contact the appropriate FAA Approach Control facility for traffic advisories while operating in and around areas used by the 306 FTG since they are aware of current volume 306 FTG aircraft operations.

Legend

-  **Easton Corridor** DA-40s, C-172's & C-150s from KAFF Transition to / from Training Areas on Green Depicted Corridors from 8500' to 9500' MSL
-  **Elbert** Waypoint Markers and Names used in Communication by USAF Academy Aircraft
-  **J** USAF Academy Training Areas and Labels. Altitudes 12,000 MSL & Below with some maneuvers as low as 200 AGL
-  **Centennial AP Flight School Practice Areas Freq 122.75 per Aspen Flying Club/M Shannon**

Centennial AP Flight School Practice Areas Freq 122.75 Altitudes

Centennial AP Flight School Practice Areas Freq 122.75 Altitudes

Castle Rock

USAFA Training Areas 12,000' MSL & Below